2026 Nebraska Groundwater Quality Monitoring Report



NEBRASKA

DEPT. OF WATER, ENERGY, AND ENVIRONMENT

NEBRASKA

Good Life. Great Resources.

DEPT. OF WATER, ENERGY, AND ENVIRONMENT

Geological Services Section
November 2026

Prepared Pursuant to Neb.
Rev. Stat. §46-1304
(LB389—2001)

Cover photo courtesy Jeremy Bower, DWEE

Table of Contents

Introduction 1
Groundwater in Nebraska 2
Depth and Velocity of Groundwater 3
Geology and Groundwater 4
Importance of Groundwater 5
Groundwater Quality Data 6
Discussion and Analysis 7
Conclusions 11

Tables

Table 1. Active registered water wells and use as of November 2026 6
Table 2. Total number of groundwater analyses by well type 7

Figures

Figure 1. Basic aquifer concepts 2
Figure 2. Generalized hydrologic cycle 2
Figure 3. Generalized depth to groundwater 3
Figure 4. Map of High Plains aquifer identifying the Ogallala Group 4
Figure 5. Excerpts from the generalized geologic and hydrostatigraphic framework of Nebraska 4
Figure 6. Map of valleys topographic region and paleovalley aquifers 5
Figure 7. Active registered water wells as of November 2026 6
Figure 8. Locations of Groundwater Management Area studies completed by DWEE 8
Figure 9. Median of the most recent Nitrate-N concentration by township 9
Figure 10. Community public water supply systems with requirements for nitrate 10
Figure 11. Community public water supply systems with requirements for uranium 10

Appendices

Appendix A A1
Appendix B B1

2026 Nebraska Groundwater Quality Monitoring Report

Introduction

The 2001 Nebraska Legislature passed LB329 (Neb. Rev. Stat. §46-1304) which, in part, directed the Nebraska Department of Water, Energy, and Environment (DWEE) to report on groundwater quality monitoring in Nebraska. Reports have been issued annually since December 2001. The text of the statute applicable to this report follows:

"The Department of Water, Energy, and Environment shall prepare a report outlining the extent of ground water quality monitoring conducted by natural resources districts during the preceding calendar year. The department shall analyze the data collected for the purpose of determining whether or not ground water quality is degrading or improving and shall present the results to the Natural Resources Committee of the Legislature beginning December 1, 2001, and each year thereafter. The districts shall submit in a timely manner all ground water quality monitoring data collected to the department or its designee. The department shall use the data submitted by the districts in conjunction with all other readily available and compatible data for the purpose of the annual ground water quality trend analysis."

The section following the statute quoted above (§ 46-1305), requires the State's Natural Resources Districts (NRDs) to submit an annual report to the legislature with information on their water quality programs, including financial data. That report has been prepared by the Nebraska Association of Resources Districts and is being issued concurrently with this groundwater quality report.

Groundwater monitoring was being conducted years before LB329 was passed. Many entities performed monitoring of groundwater besides the 23 NRDs for a variety of purposes.

Those entities include:

- Nebraska Department of Agriculture
- Nebraska Department of Water, Energy, and Environment
- Nebraska Department of Health and Human Services
- Public Water Suppliers
- University of Nebraska-Lincoln
- United States Geological Survey

The Nebraska Departments of Agriculture (NDA), Environmental Quality (currently DWEE) and the University of Nebraska - Lincoln (UNL) began a project in 1996 to develop a centralized data repository for groundwater quality information that would allow comparison of data obtained at different times and for different purposes. The result of this project was the Quality-Assessed Agrichemical Contaminant Database for Nebraska Groundwater (referred to as the Database this report). The Database brought together groundwater data from different sources and provided public access to this data.

In 2019, the DWEE and UNL staff worked with a contractor sponsored by the Ground Water Protection Council (GWPC) to develop a new application to present the Database to the public. The Nebraska Groundwater Quality Clearinghouse (referred to as the Clearinghouse in this publication) was developed using the Database as an interactive interface that features data, maps, well construction details and statistics.

The Clearinghouse serves two primary functions. First, it provides the public the results of groundwater monitoring for agricultural compounds in Nebraska as performed by a variety of entities. Second, it provides an indicator of the methodologies that were used in sampling and analysis for each of the results. UNL staff examined the methods used for sampling and analysis to assign a quality "flag" consisting of a number from 1 to 5 to each of the sample results. The flag depends upon the amount and type of quality assurance/quality control (QA/QC) that was identified in obtaining each of the results. The higher the "flag" number, the better the QA/QC,

and the higher the confidence in that particular result. Below is information on the groundwater in Nebraska to help the reader better understand what it means to our state.

Groundwater in Nebraska

Groundwater can be defined as water that occurs in the open spaces below the surface of the earth (Figure 1). In Nebraska (as in many places worldwide), usable groundwater occurs in voids or pore spaces in various layers of geologic material such as sand, gravel, silt, sandstone, and limestone. These layers are referred to as aquifers where such geologic units yield sufficient water for human use. In parts of the state, groundwater may be encountered just a few feet below the surface, while in other areas, it may be a few hundred feet underground. This underground water "surface" is usually referred to as the water table, while water which soaks downward through overlying rocks and sediment to the water table is called recharge as shown in Figure 2. The amount of water that can be obtained from a given aquifer may range from a few gallons per minute (which is just enough to supply a typical household) to many hundreds or even thousands of gallons per minute (which is the yield of large irrigation, industrial, or public water supply wells).

Figure 1. Basic aquifer concepts (U.S. Geological Survey).

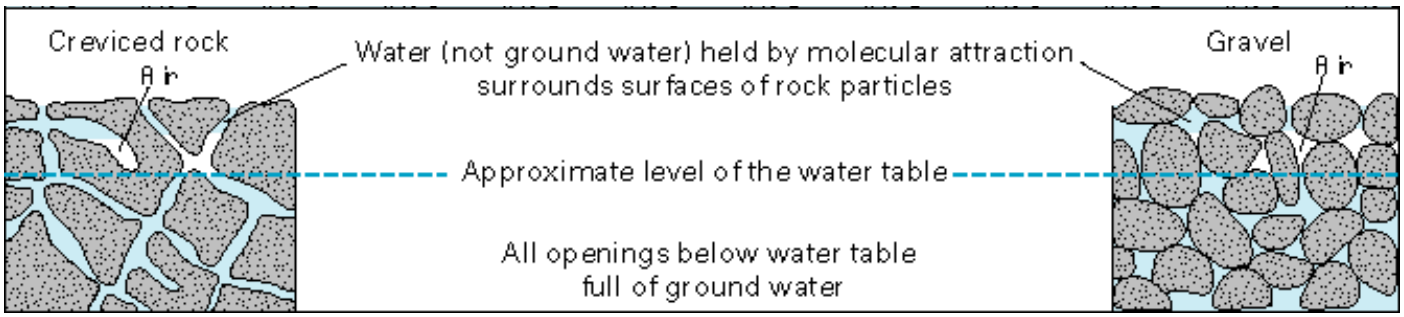

Figure 2. Generalized hydrologic cycle (Prior, 2003).

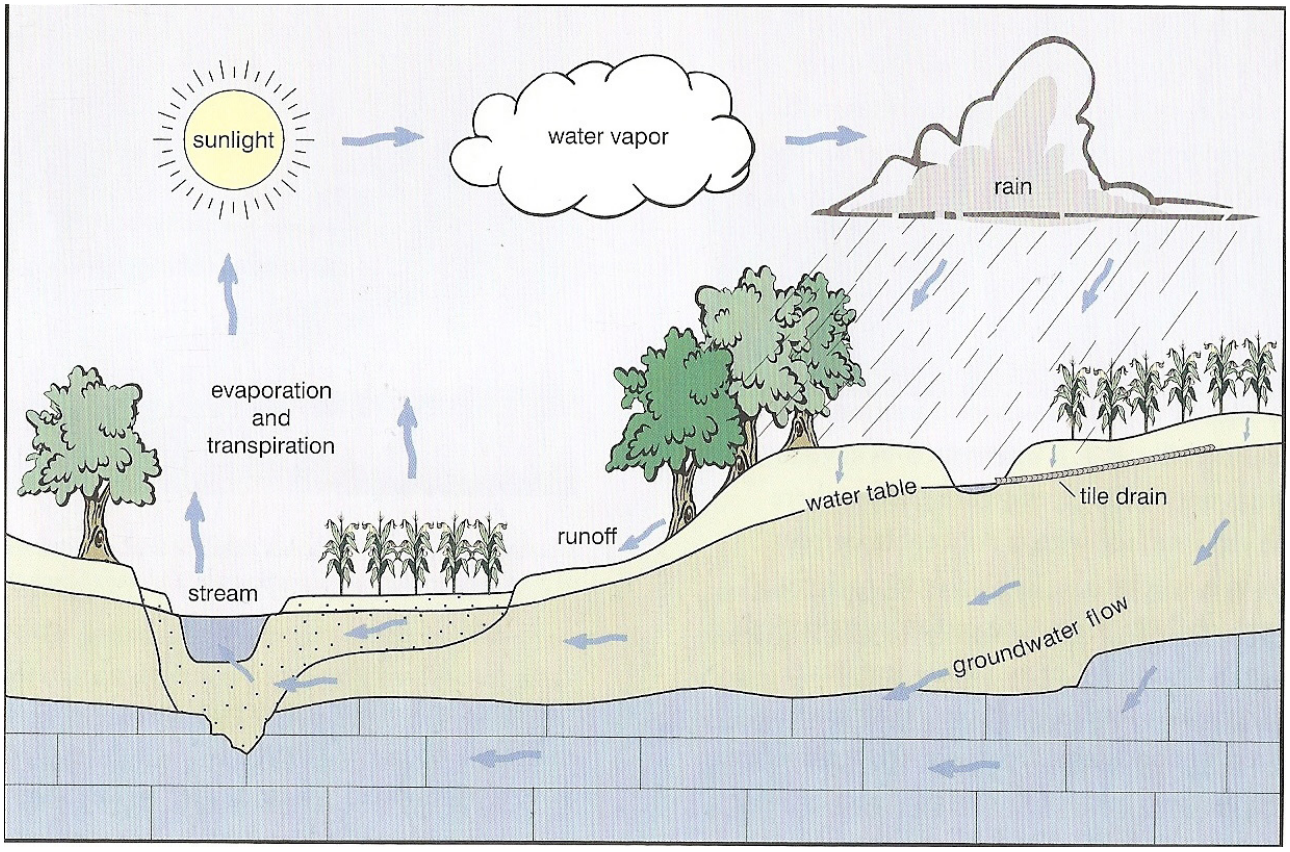

Depth and Velocity of Groundwater

The depth to groundwater plays a very important role in Nebraska's valuable water resource. A shallow well is cheaper to drill, construct, and pump. However, shallow groundwater is more at-risk from impacts from human activities. Surface spills, application of agricultural chemicals, effluent from septic tank leach fields, and other sources of contamination will impact shallow groundwater more quickly than groundwater found at depth. The map in Figure 3 shows the great variation of depth to water across the state.

In general, groundwater flows very slowly, especially when compared to the flow of water in streams and rivers. Many factors determine the speed of groundwater and most of these factors cannot be measured or observed directly. Basic groundwater features are shown in Figures 1 and 2. The most important geologic characteristics that impact groundwater movement are as follows:

- The sediment in the saturated zone of the aquifer. Groundwater generally flows faster through gravel sediments than clay sediments.
- The 'sorting' of the sediment. Groundwater in aquifers with a mix of clay, sand, and gravel (poor sorting) generally does not flow as fast as in aquifers that are composed of just one sediment, such as gravel (good sorting).
- The 'gradient' of the water table. Groundwater flows from higher elevations toward lower elevations under the force of gravity. In areas of high relief, groundwater flows faster. A typical groundwater gradient in Nebraska is 10 feet of drop over a mile (0.002 ft/ft).
- Well pumping influences. In areas of the state with numerous high-capacity wells (mainly irrigation wells), groundwater velocity and direction can be changed seasonally as water is pumped.

Ultimately, groundwater scientists have determined that groundwater in Nebraska can flow as fast as one to two feet per day in areas like the Platte River valley and as slow as one to two inches per year in areas like the Pine Ridge in northwest Nebraska or the glacially deposited sediments in southeast Nebraska.

Figure 3. Generalized depth to groundwater (Olsson, 2024).

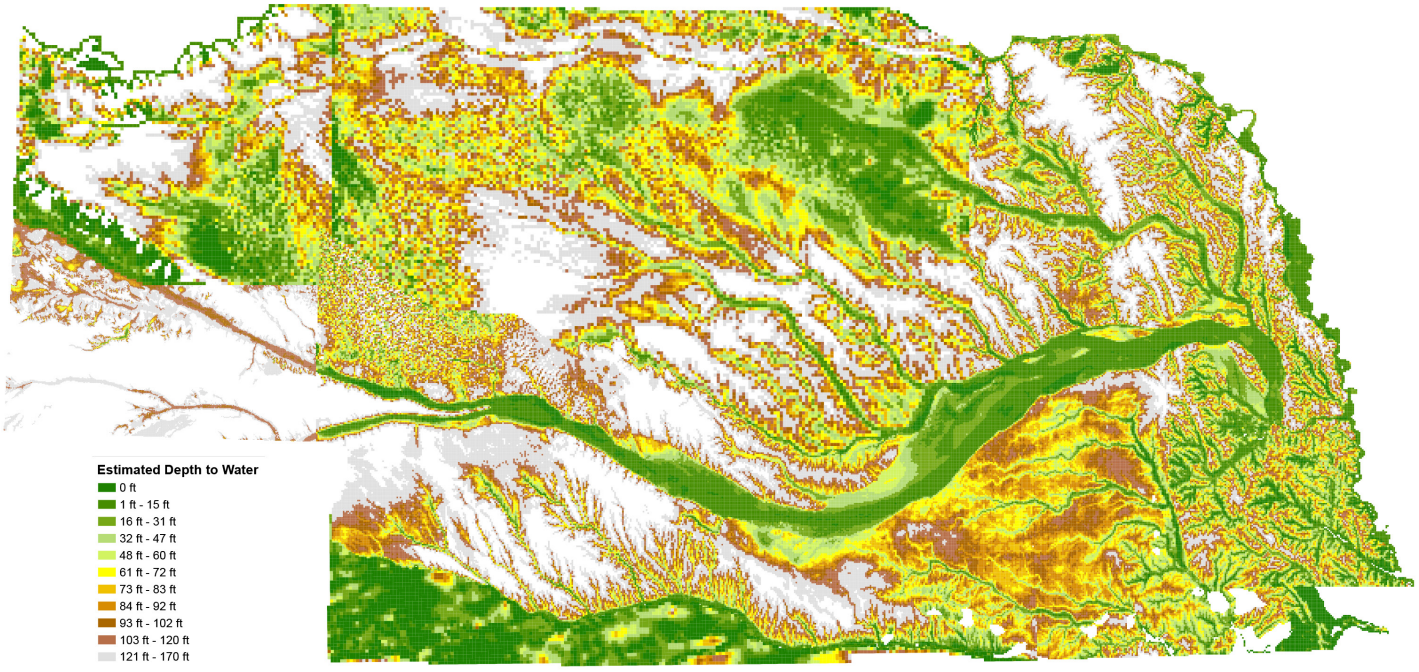

Geology and Groundwater

Nebraska has been "underwater" most of its history. Ancient seas deposited multiple layers of marine sediments that eventually formed sandstone, shale, and limestone. These geologic units are now considered "bedrock" and underlie the entire state. Limited fresh water supplies can be found in this bedrock mainly in the eastern portion of the state. After the seas retreated, huge river systems deposited sand and gravel eroded from mountain building to the west to form groundwater bearing formations such as the lower Chadron, Ogallala (Figures 4 and 5) and Broadwater. Next, the combination of erosion (statewide) and glaciation in the east introduced new material that was deposited by wind, water, and ice to form the remainder of the High Plains Aquifer (Figures 4 and 5).

Figure 4. Map of the High Plains aquifer identifying the Ogallala Group. (University of Nebraska, Conservation and Survey Division, 2013).

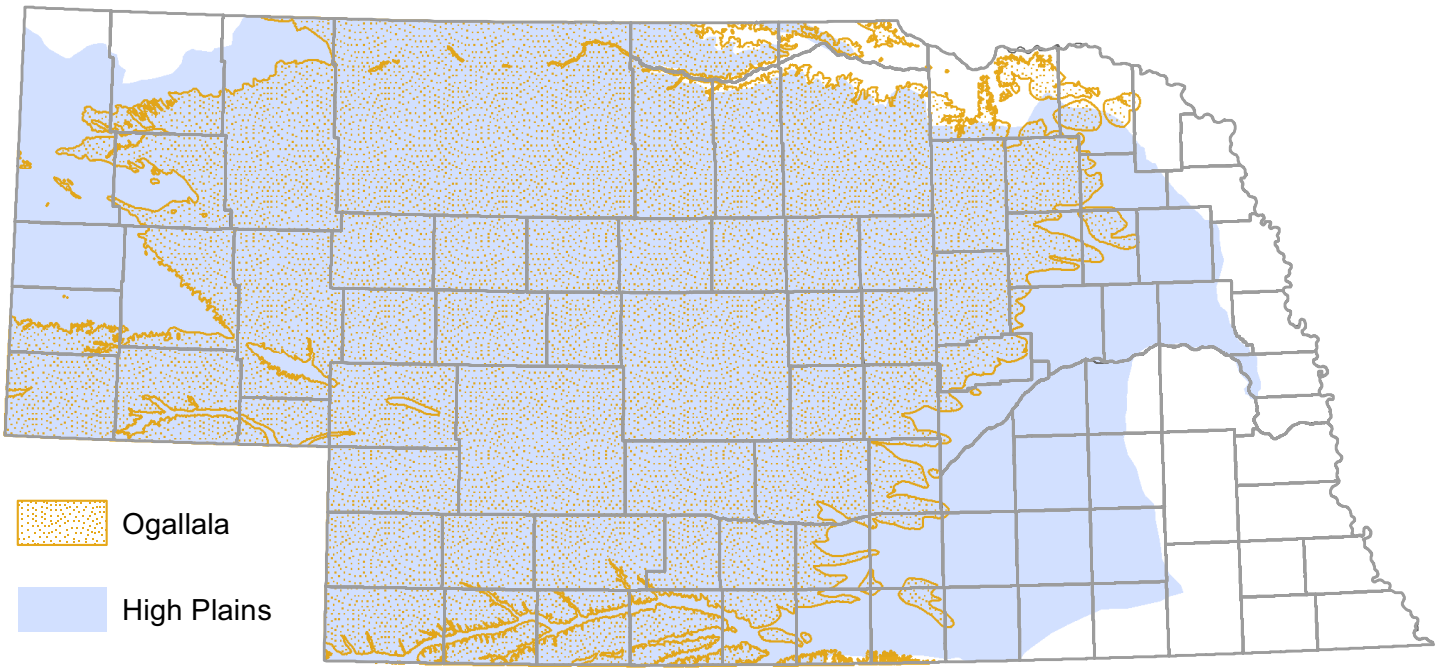

Figure 5. Excerpts from the generalized geologic and hydrostatigraphic framework of Nebraska (University of Nebraska, Conservation and Survey Division, 2013).

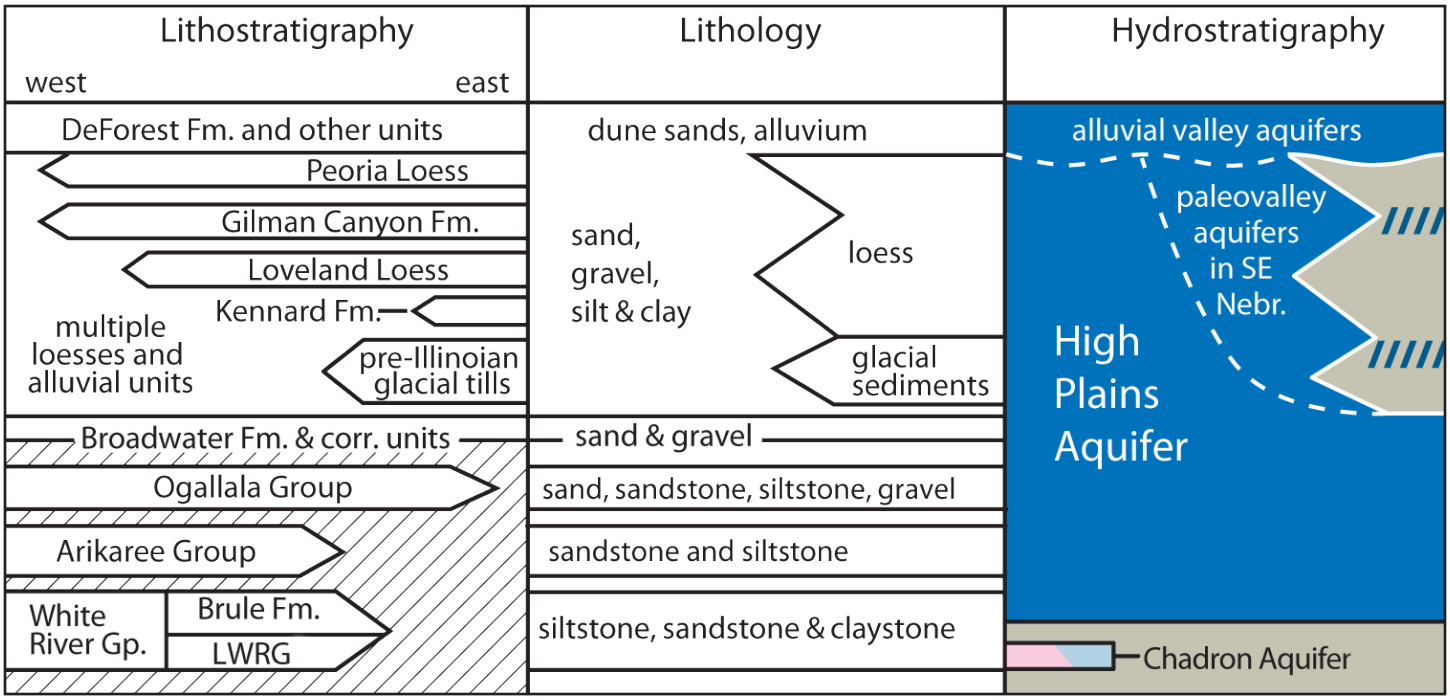

Figure 6. Map of valleys topographic region (left) and paleovalley aquifers (right) (University of Nebraska, Conservation and Survey Division, 2013).

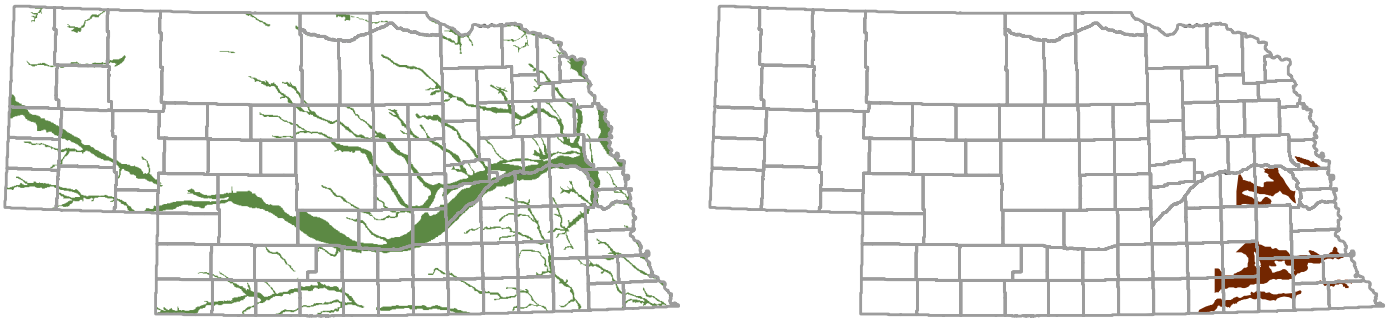

The High Plains Aquifer is a conglomeration of many separate groundwater bearing formations such as the Brule, Arikaree, Ogallala, Broadwater, and many more recent unnamed deposits (including the Sand Hills). Many of the unnamed deposits are found mainly within the stream valleys (recent or ancient) and are a common source of groundwater (Figure 6, left pane). No single formation completely covers the entire state. However, when these numerous formations and deposits are combined, they form the High Plains Aquifer, covering almost 90% of Nebraska.

There are parts of eastern Nebraska where the High Plains Aquifer is not present. These areas rely heavily on groundwater from buried ancient river channels (paleovalleys) or recent alluvial valleys (Missouri, Platte, and Nemaha Rivers) (Figure 6, right pane).

Importance of Groundwater

Nebraska is one of the most groundwater-rich states in the United States. Approximately 88% of the state's residents rely on groundwater as their source of drinking water. If the public water supply for the Omaha metropolitan area (which gets about a third of its water supply from the Missouri River) isn't counted, this rises to nearly 99%. There are over 1,950,000 people living in Nebraska. Of that total just over 1,600,000 are served water by community water systems (including rural water systems). That leaves just over 360,000 Nebraskans that depend on private domestic wells for their drinking water supply. Not only does Nebraska depend on groundwater for its drinking water supply, but also the state's agricultural industry utilizes vast amounts of groundwater to irrigate crops and water livestock. Nebraska experiences variable amounts of precipitation throughout the year, so irrigation is used, where possible, to ensure adequate amounts of moisture for raising such crops as corn, soybeans, alfalfa, and edible beans. As of November 2026, DWEE listed over 97,000 active irrigation wells and over 37,000 active domestic wells registered in the state. Domestic wells were not required to be registered with the state prior to September 1993, therefore thousands of domestic wells exist that are not registered with DWEE. A tabletop exercise was performed in 2024 comparing known residences in a county to registered wells. It was calculated that only 23.8% of the domestic wells were registered in that county. Using that ratio statewide, it calculates out to approximately 145,000 domestic wells. In 2022 it was estimated that there were 2.5 people per household in the United States. If there were 145,000 domestic wells and each well represented one household, domestic wells would be serving approximately 362,500 people. Figure 7 and information shown in Table 1 help illustrate this.

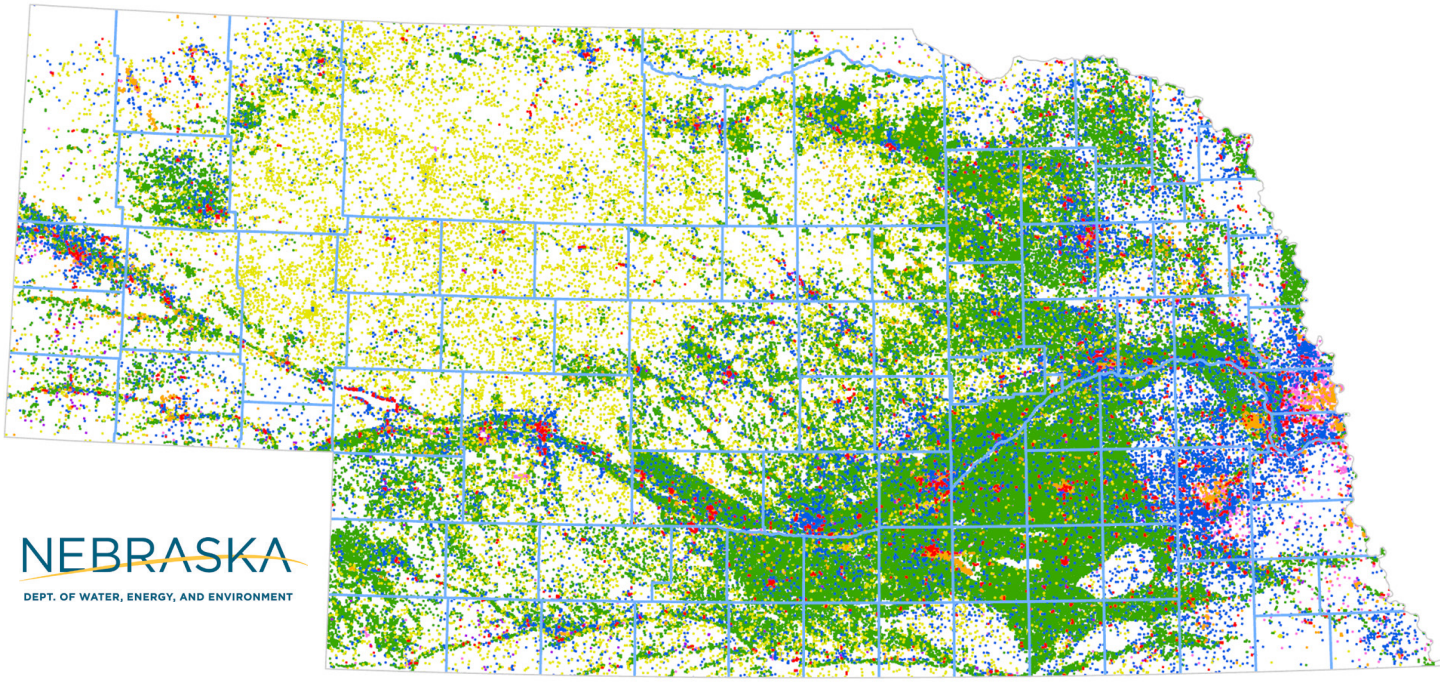

Figure 7. Active registered water wells as of November 2026 (DWEE Registered Well Database, 2026).

Table 1. Active registered water wells and use as of November 2026 (DWEE Registered Well Database, 2026).

ID	Water Use	Active
	Irrigation	97,059
	Domestic	37,088
	Livestock	27,714
	Monitoring (groundwater quality)	21,928
	Pubic Water Supply (all wells)	3,061
	Commercial/Industrial	1,892
	Other	9,464
	Total	198,206

Groundwater Quality Data

Groundwater quality data presented in this report reflect the data already present in the Clearinghouse as of November 1, 2026. The dates for these data range from mid-1974 to 2026.

There are over 1,878,995 samples tested for 321 potential contaminants from over 18,655 public and private wells currently in the Clearinghouse. This information is readily available to the public through a user-friendly interface.

Samples collected

The data summarized in Table 2 represent the quantity of water samples analyzed from a variety of well types. Historically, most wells that have been sampled are irrigation or domestic supply wells. Irrigation and domestic wells are constructed to yield adequate supplies of water, not to provide water quality samples (longer screens across large portions of the aquifer). However, in recent years, monitoring agencies have been installing increasing numbers of dedicated groundwater monitoring wells designed and located specifically to produce samples (shorter screens in distinct portions of the aquifer). By utilizing such varied sources, groundwater data from a range of geologic conditions can be obtained.

Table 2. Total number of groundwater analyses by well type (DWEE, 2026).

Well Type	Number of Analyses	Number of Wells
Irrigation	141,173	21,522
Domestic	89,663	13,363
Public Water Supply	1,376,583	5,292
Monitoring	266,530	2,920
Commercial/Industrial	2,609	84
Heat Pump (GW source)	8	5
Other	2,429	748
Total	1,878,995	43,934

Monitoring Parameters

As mentioned, numerous entities across Nebraska have been monitoring groundwater quality for many years, for a wide variety of possible contaminants. However, much of this monitoring has been for area-specific (part of an NRD), or at most, regional purposes (entire NRDs), and it has been difficult to assess data on a statewide basis for more than a short period of time. Creation of the Clearinghouse has provided an important tool for such analysis. Appendix A lists the compounds for which groundwater has been sampled and analyzed since 1974, the majority of which are used in agricultural production. Since the creation of the Clearinghouse, analytes which Public Water Systems test for have also been added (approximately 30) to the list. The Clearinghouse has been set up so that new analytes may be added in the future. Currently, there are 321 analytes in the Clearinghouse.

Discussion and Analysis

This report highlights the presence of elevated levels of nitrate in groundwater and the occurrence is associated with the practice of irrigated agriculture, especially corn production (Exner and Spalding 1990). In response, the Natural Resources Districts have instituted Groundwater Management Areas (GWMAs) in nearly all the 23 districts based on the results of this data. The implementation of Groundwater Management Areas indicates a concern and recognition of nonpoint source groundwater contamination and a need to protect this state's most valuable natural resource. Additionally, DWEE's Groundwater Management Area Program has completed 20 studies across the state since 1988, identifying areas of nonpoint source contamination attributed in part to the widespread application of commercial fertilizer and animal waste (Figure 8).

While irrigated agriculture has been documented as a source of nitrate in groundwater, there are many other sources that can contribute. The application of commercial fertilizer on green spaces such as yards or golf courses, septic systems, waste lagoons (municipal, private or livestock) or the application of livestock waste are some examples (Appendix B, Nitrogen Cycle).

The State of Nebraska has a geographic area of over 77,000 square miles. Accurately characterizing the quality of Nebraska's groundwater in a complex aquifer system has always been challenging. Collaboration and taking a statewide view of all the groundwater data collected provides for robust trend analysis. The goal is to ascertain areas in Nebraska where groundwater contaminant levels are decreasing through better management and farming practices so that these positive trends can be spread across the state.

Though we have groundwater data, there are over 198,000 active registered wells in Nebraska and only enough resources to collect samples from less than 7% of them annually (since 2000). However, that data still can be utilized to determine where there are water quality issues in Nebraska. Figure 9 clearly shows where there are

areas of high nitrate. From 1974 to 2019 (45 years), 4,890 domestic wells have been sampled of the 37,088 registered domestic wells. There are most likely domestic wells within the area of high nitrate shown in Figures 9 that have not been sampled. However, both the NRDs and the DWEE have been working together to try and fill those gaps. Since 2000 (26 years), over 4,860 domestic wells have been sampled for nitrate.

Figure 8. Locations of Groundwater Management Area studies completed by DWEE.

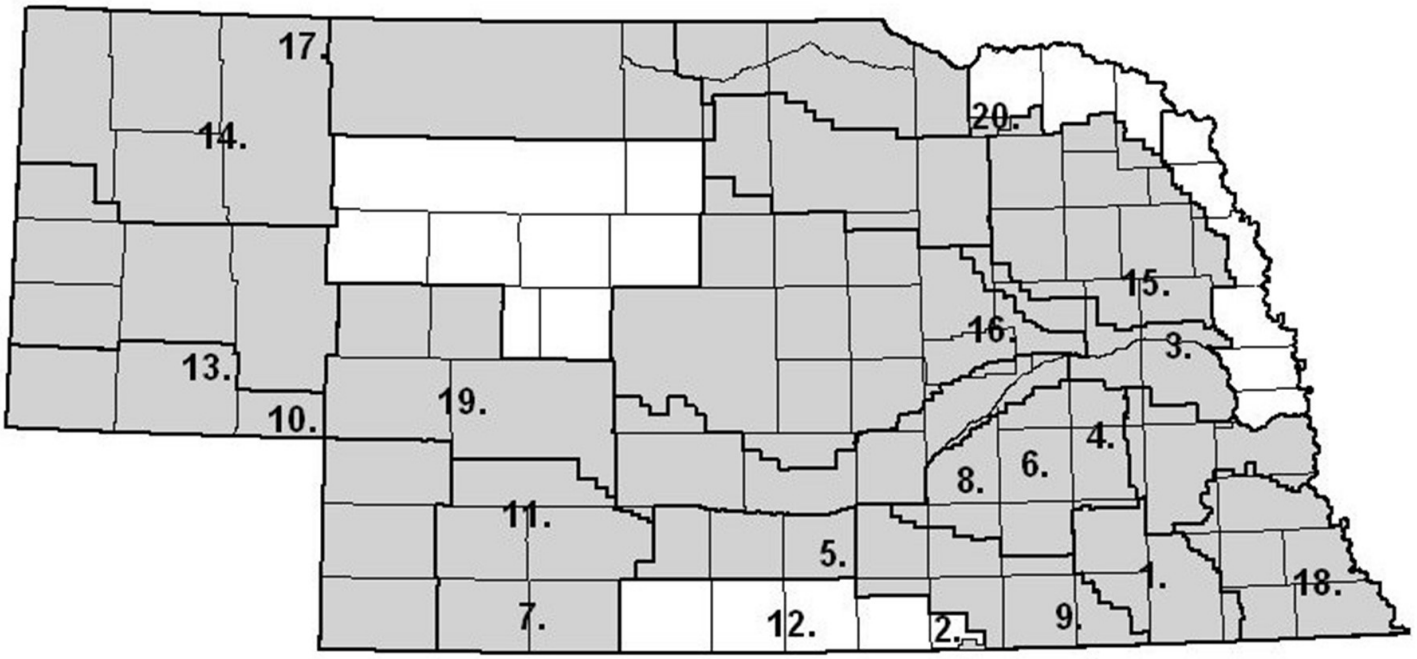

1. Beatrice/DeWitt, 1988
2. Superior, 1988
3. Fremont, 1988
4. E. Upper Big Blue, 1989
5. Wilcox/Hildreth, 1989
6. York/Polk Co., 1990
7. Red Willow/Hitchcock Co., 1990
8. W. Upper Big Blue, 1991
9. E. Little Blue, 1992-1994
10. Deuel Co., 1992
11. N. Middle Republican, 1995
12. Lower Republican, 1996-1997
13. E. Cheyenne Co., 1996
14. Box Butte Co./Mirage Flats, 1998
15. S. Lower Elkhorn, 1999
16. E. Lower Loup, 2000
17. E. Sheridan Co., 2001
18. Humboldt, 2001
19. Keith-Lincoln Co., 2002-2003
20. Bazile Triangle, 2004

Nitrate Trends Utilizing the Database

Nitrate monitoring data have been collected from wells for many years, and the purpose of collection has varied by the agency or organization performing the work. For instance, public water system operators sample their drinking water wells to ensure they are in compliance with the Safe Drinking Water Act while the NRDs have been collecting data to make groundwater management decisions.

The Clearinghouse now makes accessing and reviewing groundwater data relatively straightforward, but users need to be aware that differences in wells may result in incorrect assumptions. Data may be collected from:

- deep wells (bottom of the aquifer) vs. shallow wells (top of the aquifer) or
- irrigation wells (potentially screened across multiple aquifers) vs. dedicated monitoring wells (with perhaps only 10 feet of screen) or
- wells located near potential sources of contamination such as septic tanks or past chemical spills vs. wells located in pristine rangeland or
- wells used for measuring water levels (observation) vs. wells used for water quality.

Maps are used in an attempt to show "current" statewide groundwater quality from the most recent time the well had been sampled (aiming to show the most current water quality at that location). A township (36 square miles) map was developed using the entire data set from the Clearinghouse. The most recent sample for each well analyzed from 2006 to 2026 was used to calculate the median value of nitrate for each township (Figure 9).

This is the sixth year Nebraska has participated in the USGS National Groundwater Monitoring Network. This network has over 500 wells that have known aquifer parameters and consistent sampling. The NRDs prioritize sampling these 500 wells, which DWEE utilizes as the Statewide Monitoring Network.

Nitrate in Public Water Supplies

In an effort to protect the drinking water quality of America's public water systems, the federal Safe Drinking Water Act authorizes the EPA to set national drinking water standards. These standards include maximum contaminant levels based on health effects due to exposure of both naturally occurring and man-made contaminants. When a Public Water System (PWS) exceeds the Maximum Contaminant Level (MCL) for a regulated contaminant, Public Notification to the customers of the system is mandatory. If exceedances continue, an Administrative Order (AO) is issued. This AO mandates that the PWS make changes to their water system to bring the contaminant results consistently below the MCL for that contaminant.

The MCL for nitrate-nitrogen is 10 mg/L, however PWS systems with finished water testing over 5 mg/L are required to perform quarterly sampling. Of the 1,302 PWS in Nebraska that supply their own water, 1,093 PWS get their water from groundwater wells and another 128 purchase groundwater from one of them. Of the 1,093 PWS that utilize their own groundwater wells, 284 perform quarterly sampling for nitrate. If a PWS exceeds the nitrate-nitrogen MCL two times in a rolling 9 month period, an AO will be issued. A nitrate AO mandates that the PWS take steps to bring their nitrate results consistently below the MCL via an engineered solution, such as drilling a new or deeper well, interconnecting to a neighboring water system, blending sources, or building a water treatment plant. Figure 10 shows the location of active community PWS systems and their nitrate requirements. Colors indicate if there is an administrative order for nitrate, systems required to perform quarterly sampling, and systems treating water because of high levels of nitrate. AOs due to high levels of nitrate do not necessarily fall in the areas of highest nitrate problems, as indicated in Figure 9.

Figure 9. Median of the most recent Nitrate-N concentration by township of 29,277 water wells (all types) during 2006-2026. (Nebraska Groundwater Quality Clearinghouse, 2026). *Gray areas indicate no data reported, not the absence of nitrate in groundwater.*

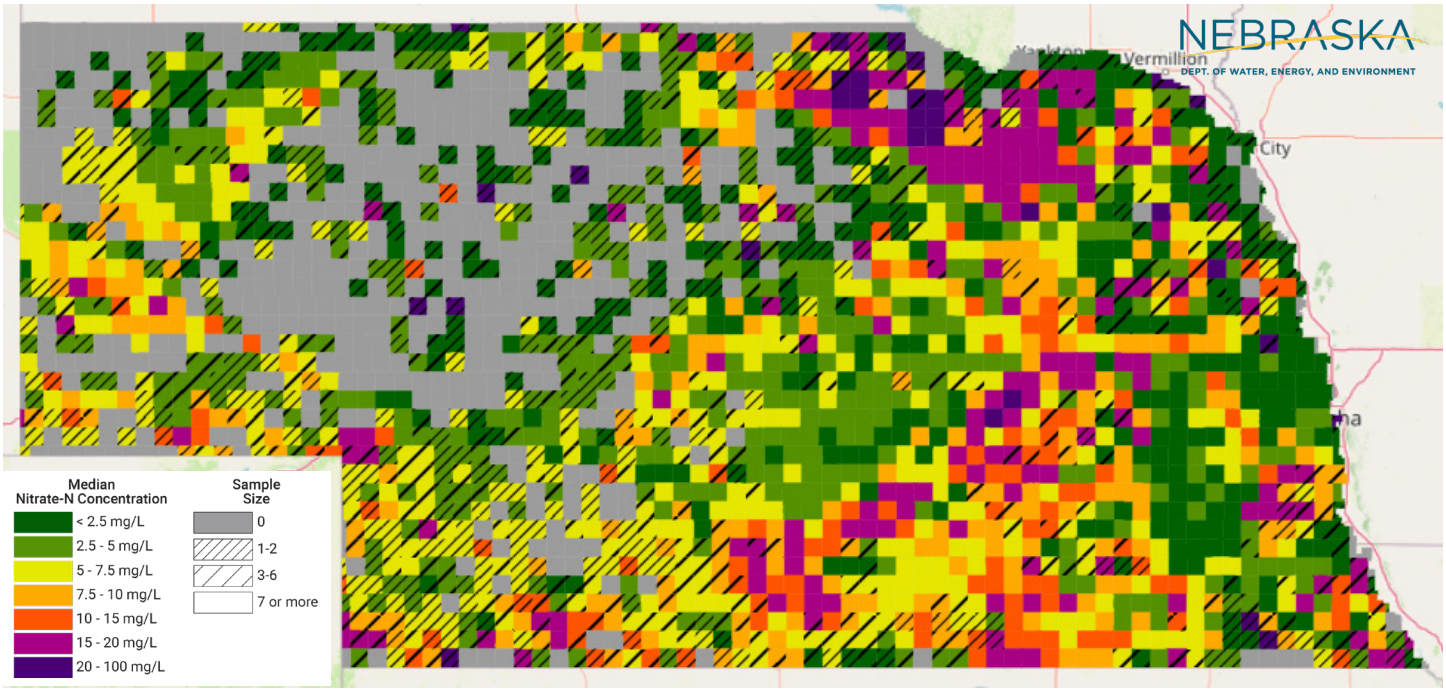

Several recent studies considered the relationship of nitrate leaching into the subsurface and uranium concentrations found in groundwater. Research indicates that natural uranium in the subsurface may be oxidized and mobilized as the nitrate (in many forms) moves through the root zone and eventually to groundwater. Uranium is found naturally in sediment deposited mainly by streams and rivers.

Some public water supply systems treat not only nitrate, but also uranium. The MCL for uranium is 0.030 mg/L. Figure 11 shows the location of active community public water systems with uranium requirements.

Figure 10. Community public water supply systems with requirements for nitrate (DWEE Drinking Water Division, 2026).

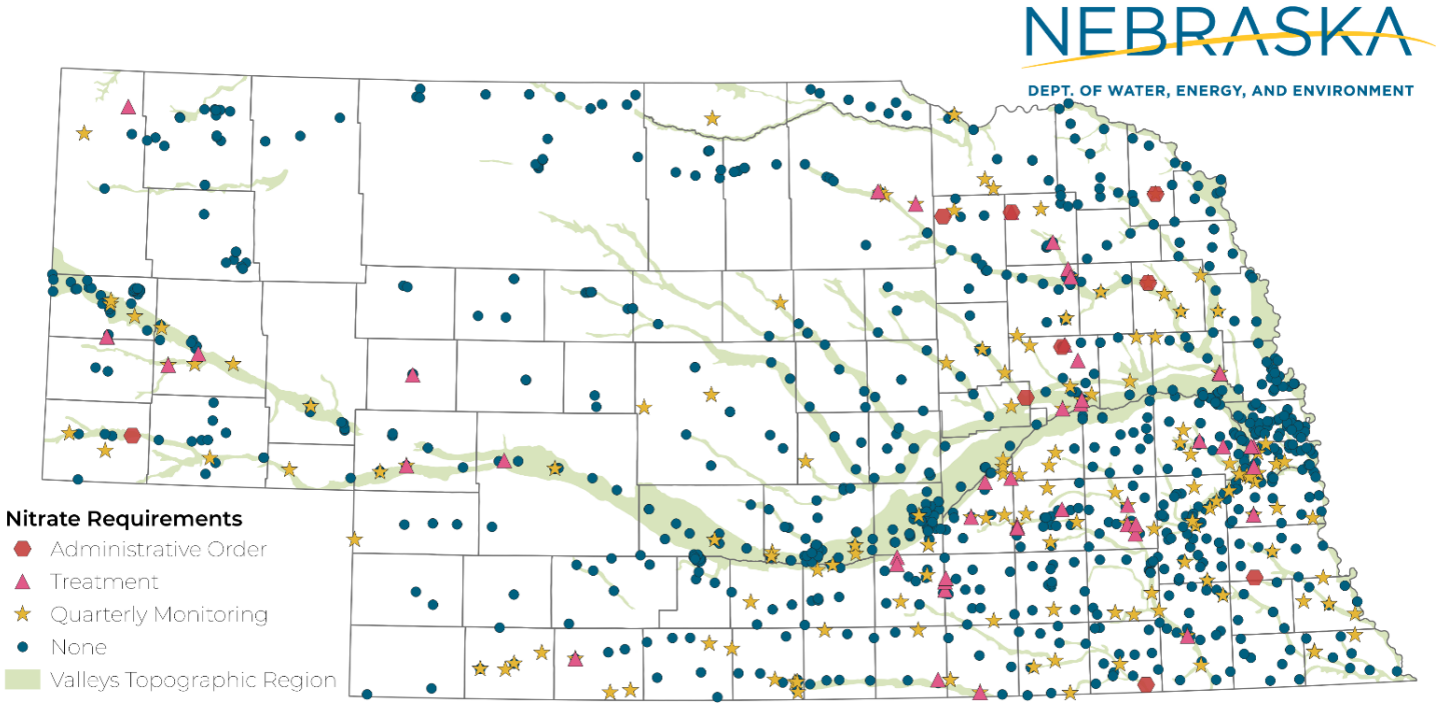

Figure 11. Community public water supply systems with requirements for uranium (DWEE Drinking Water Division, 2026).

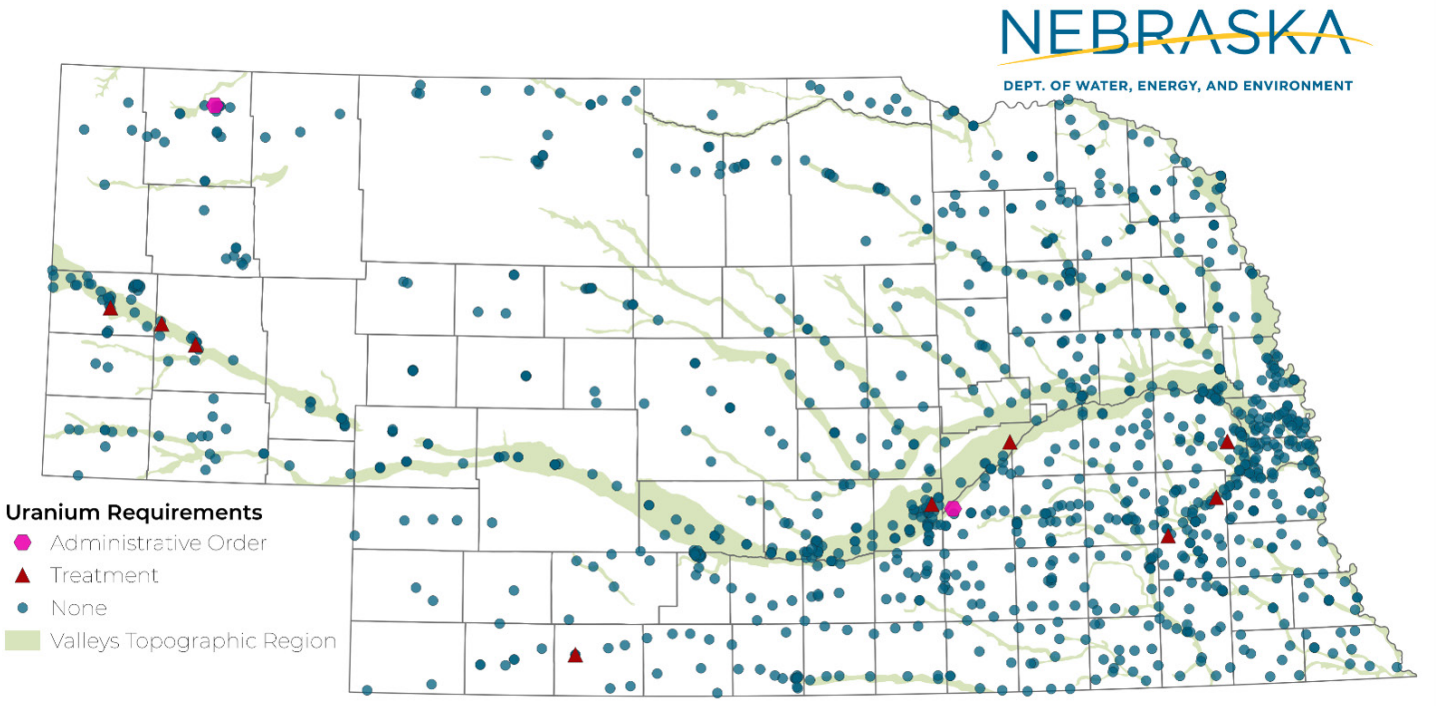

Conclusions

Groundwater is Nebraska's most valuable natural resource. 93% of Nebraska's ~1,300 public water systems serve populations under 3,300 and 95% of those systems rely solely on groundwater. Most public water supplies that utilize groundwater in Nebraska do not require any form of treatment. The rest of the rural population relies solely on groundwater as their source of drinking water. Agriculture and industry in Nebraska rely heavily on groundwater for production. The state's reliance on groundwater highlights the importance of maintaining the quantity and quality of this resource. Monitoring groundwater contaminant trends statewide helps to ensure this.

The Clearinghouse is available to aid in managing Nebraska's valuable groundwater resource. The report authorized by Neb. Rev. Stat. § 46-1304 (LB 329, 2001) led the way to the development of the Clearinghouse. All 23 of the NRDs are vital contributors of quality data to the Clearinghouse. Now both recent and historic groundwater quality data can be easily viewed in one location for analysis, mapping, or other uses.

Concentrations and trends of contaminants. Figure 9 presents the median nitrate concentration in groundwater from 2006 - 2026 in Nebraska. Over 88% of the population receives drinking water from a PWS that meets the drinking water standard while the rest of the population relies on groundwater from domestic wells. Data in the Clearinghouse only represents a small fraction (13,274 domestic wells sampled since 1974) of the probable 145,000 domestic wells in use. Until more data can be obtained from domestic users, they must assume that if their domestic well is located in an area of high nitrate as illustrated in Figure 9 that they may also have high nitrate and should have their groundwater tested. In the meantime, the public has access to the Nitrate Risk Assessment Tool for domestic wells (contact DWEE or your local NRD for assistance) and the Predictive Nitrate Risk Model. Once the USGS network can be utilized along with the Clearinghouse, more detailed trend analyses for nitrate will be conducted. There is not enough recent data statewide for atrazine, alachlor, metolachlor, or simazine to conduct any trend analyses.

The Future. Continued attention and resources directed toward groundwater monitoring data for the Clearinghouse and implementation of the USGS National Groundwater Monitoring Network will be crucial for the successful management of Nebraska's groundwater. Best-Management practices, such as adjusting fertilizer application rates and timing, must continue to see improvements in Nebraska's groundwater quality.

Appendix A

Compounds for which groundwater samples have been analyzed

1,1,+B3:E381-Trichloroethane
1,1,2-Trichloroethane
1,1-Dichloroethene
1,2,4-Trichlorobenzene
1,2-Dibromo-3-chloropropane
1,2-Dibromoethane (Ethylene dibromide)
1,2-Dichlorobenzene
1,2-Dichloroethane
1,2-Dichloropropane
1,3-Dichloropropane
1,4-Dichlorobenzene
1-Naphthol
2,3,7,8-TCDD
2,4,5-T
2,4,6-Trichlorophenol
2,4-D
2,4-D Methyl ester
2,4-DB
2,4-Dinitrophenol
2,6-Diethylaniline
2-(Methylsulfonyl),-4-(Trifluoromethyl benzoic acid
2-[(2-Ethyl-6-methylphenyl),-amino]-1-propanol
2-[(2-Ethyl-6-methylphenyl),amino]-2-oxoethane sulfonic acid
2-Chloro-2,6-diethylacetanilide
2-Ethyl-6-methylaniline
226 Radium
228 Radium
3,4-Dichloroaniline
3,5-Dichloroaniline
3-Hydroxycarbofuran
4,6-Dinitro-o-cresol
4-Chloro-2-methylphenol
4-Chloro-3-methylphenol
4-Nitrophenol
6-Chloro-N-methylnicoinamide
6-Chloronicotinic acid
6-Chloronicotinic aldehyde
Acenaphthene
Acetamidprid
Acetochlor
Acetochlor ethane sulfonic acid
Acetochlor oxanilic acid
Acetochlor sulfynilacetic acid
Acifluorfen
Acrylamide
Acrylonitrile
Alachlor
Alachlor ethane sulfonic acid
Alachlor ethane sulfonic acid secondary amide
Alachlor oxanilic acid
Alachlor sulfynilacetic acid
Aldicarb
Aldicarb sulfone
Aldicarb sulfoxide
Aldrin
Alkalinity
Alpha-HCH
Ametryn
Antimony
Arsenic
Asbestos
Atrazine
Azinphos-methyl
Azinphos-methyl oxon
Azoxystrobin
Barium
Bendiocarb
Benfluralin
Benomyl
Bensulfuron-methyl
Bentazon
Benzene
Benzo(A)pyrene
Beryllium
Beta-HCH
Boron
Bromacil
Bromomethane
Bromoxynil
Butachlor
Butylate
Cadmium

Appendix A continued

Compounds for which groundwater samples have been analyzed

Calcium
Carbaryl
Carbofuran
Carbon disulfide
Carbon tetrachloride
Carboxin
Chloramben methyl ester
Chlordane
Chloride
Chlorimuron-ethyl
Chlorobenzene
Chloroform
Chlorothalonil
Chlorpyrifos
Chlorpyrifos Oxon
Chromium
Chromium VI
Cis-1,2-dichloroethene
Cis-1,3-dichloropropene
Cis-permethrin
Clopyralid
Clothianidin
Combined Radium (-226 & -228)
Conductivity
Conductivity, field
Copper
Cyanazine
Cyanazine acid
Cyanazine amide
Cyanide
Cycloate
Cyfluthrin
Cypermethrin
Cyprazine
Dalapon
DCPA
DCPA Monoacid
DDD
DDT
Dechloroacetochlor
Dechloroalachlor
Dechlorodimethenamid
Dechlorometolachlor
Deethylatrazine
Deethylcyanazine
Deethylcyanazine acid
Deethylcyanazine amide
Deethylhydroxyatrazine
Deisopropylatrazine
Deisopropylhydroxyatrazine
Delta-HCH
Demethylfluometuron
Desulfinylfipronil
Desulfinylfipronil amide
Di(2-ethylhexyl)adipate
Di(2-ethylhexyl)phthalate
Diazinon
Diazoxon
Dicamba
Dichlobenil
Dichlorprop
Dichlorvos
Dicrotophos
Didealkylatrazine
Dieldrin
Dimethenamid
Dimethenamid ethane sulfonic acid
Dimethenamid oxalic acid
Dimethoate
Dinoseb
Dinotefuran
Diphenamid
Diquat
Dissolved Oxygen, field
Disulfoton
Disulfoton sulfone
Diuron
Endosulfan I
Endosulfan Ii
Endosulfan sulfate
Endothal
Endrin
Endrin aldehyde
Epichlorohydrin

Appendix A continued

Compounds for which groundwater samples have been analyzed

Eptc
Esfenvalerate
Ethalfluralin
Ethion
Ethion monoxon
Ethoprop
Ethyl parathion
Ethylbenzene
Fenamiphos
Fenamiphos sulfone
Fenamiphos sulfoxide
Fenuron
Fipronil
Fipronil sulfide
Fipronil sulfone
Flufenacet
Flufenacet ethane sulfonic acid
Flufenacet oxanilic acid
Flumetsulam
Fluometuron
Fluoride
Fonofos
Fonofos oxon
Glyphosate
Gross alpha
Gross beta
Hardness (calc.)
Heptachlor
Heptachlor epoxide
Hexachlorobenzene
Hexachlorocyclopentadiene
Hexazinone
Hydroxyacetochlor
Hydroxyalachlor
Hydroxyatrazine
Hydroxydimethenamid
Hydroxymetolachlor
Hydroxysimazine
Imazaquin
Imazethapyr
Imidacloprid
Imidacloprid desnitro
Imidacloprid olefin
Imidacloprid urea
Indoxacarb
Iodomethane
Iprodione
Iron
Isofenphos
Isoxaflutole
Isoxaflutole diketonitrile
Lead
Lindane
Linuron
Magnesium
Malathion
Malathion oxon
Manganese
MCPA
MCPB
Mercury
Metalaxyl
Methidathion
Methiocarb
Methomyl
Methoxychlor
Methyl paraoxon
Methyl parathion
Methylene chloride
Metolachlor
Metolachlor ethane sulfonic acid
Metolachlor oxanilic acid
Metribuzin
Metsulfuron-methyl
Molinate
Myclobutanil
Naphthalene
Napropamide
Neburon
Nicosulfuron
Nitrate-N
Nitrite as NO2
Norflurazon
Oryzalin

Appendix A continued

Compounds for which groundwater samples have been analyzed

Oxadiazon
Oxamyl
Oxyfluorfen
P,P-DDE
Pebulate
Pendimethalin
Pentachlorophenol
Permethrin
pH
pH, field
Phorate
Phorate oxon
Phosmet
Phosmet oxon
Picloram
Picoxystrobin
Polychlorinated biphenyls
Potassium
Prometon
Prometryn
Propachlor
Propachlor ethane sulfonic acid
Propachlor oxanilic acid
Propanil
Propargite
Propazine
Propham
Propiconazole
Propoxur
Propyzamide
Pyraclostrobin
Selenium
Siduron
Silver
Silvex
Simazine
Simetryn
Sodium
Strontium
Styrene
Sulfate
Sulfometuron-methyl
Sulfoxaflor
Tebuthiuron
Temperature, field
Terbacil
Terbufos
Terbufos oxon sulfone
Terbuthylazine
Terbutryn
Tetrachloroethene
Thallium
Thiacloprid
Thiamethoxam
Thiamethoxam urea
Thiobencarb
Toluene
Total Dissolved Solids
Total Xylenes
Toxaphene
Trans-1,2-dichloroethene
Trans-1,3-dichloropropene
Triallate
Trichloroethene
Triclopyr
Trifloxystrobin
Trifluralin
Turbidity, field
Uranium
Vernolate
Vinyl chloride

Appendix B

Diagram of the Nitrogen Cycle

