

LEGISLATURE OF NEBRASKA
ONE HUNDRED SEVENTH LEGISLATURE
FIRST SPECIAL SESSION

LEGISLATIVE BILL 6

FINAL READING

Introduced by Redistricting Committee: Linehan, 39, Chairperson; Blood, 3; Brewer, 43; Briese, 41; Geist, 25; Lowe, 37; Wayne, 13.

Read first time September 13, 2021

Committee: Redistricting

- 1 A BILL FOR AN ACT relating to redistricting; to amend sections 24-201.02
- 2 and 24-201.04, Reissue Revised Statutes of Nebraska; to set the
- 3 boundaries of the Supreme Court judicial districts by the adoption
- 4 of maps by reference; to harmonize provisions; to repeal the
- 5 original sections; and to declare an emergency.
- 6 Be it enacted by the people of the State of Nebraska,

1 Section 1. Section 24-201.02, Reissue Revised Statutes of Nebraska,
2 is amended to read:

3 24-201.02 (1) Based on the 2020 ~~2010~~ Census of Population by the
4 United States Department of Commerce, Bureau of the Census, the State of
5 Nebraska is hereby divided into six Supreme Court judicial districts.
6 Each district shall be entitled to one Supreme Court judge.

7 (2) The numbers and boundaries of the districts are designated and
8 established by maps identified and labeled as maps SUP21-39001,
9 SUP21-39001-1, SUP21-39001-2, SUP21-39001-3, SUP21-39001-3A,
10 SUP21-39001-4, SUP21-39001-5, and SUP21-39001-6 ~~SC11-19002-1,~~
11 ~~SC11-19002-2,~~ ~~SC11-19002-3,~~ ~~SC11-19002-4,~~ ~~SC11-19002-5,~~ and ~~SC11-19002-6,~~
12 filed with the Clerk of the Legislature, and incorporated by reference as
13 part of this legislative bill ~~Laws 2011, LB699.~~

14 (3)(a) The Clerk of the Legislature shall transfer possession of the
15 maps referred to in subsection (2) of this section to the Secretary of
16 State on the effective date of this act ~~May 27, 2011.~~

17 (b) When questions of interpretation of district boundaries arise,
18 the maps referred to in subsection (2) of this section in possession of
19 the Secretary of State shall serve as the indication of the legislative
20 intent in drawing the district boundaries.

21 (c) Each election commissioner or county clerk shall obtain copies
22 of the maps referred to in subsection (2) of this section for the
23 election commissioner's or clerk's county from the Secretary of State.

24 (d) The Secretary of State shall also have available for viewing on
25 his or her website the maps referred to in subsection (2) of this section
26 identifying the boundaries for the districts.

27 Sec. 2. Section 24-201.04, Reissue Revised Statutes of Nebraska, is
28 amended to read:

29 24-201.04 For purposes of section 24-201.02, the Legislature adopts
30 the official population figures and maps from the 2020 ~~2010~~ Census
31 Redistricting (Public Law 94-171) TIGER/Line Shapefiles published by the

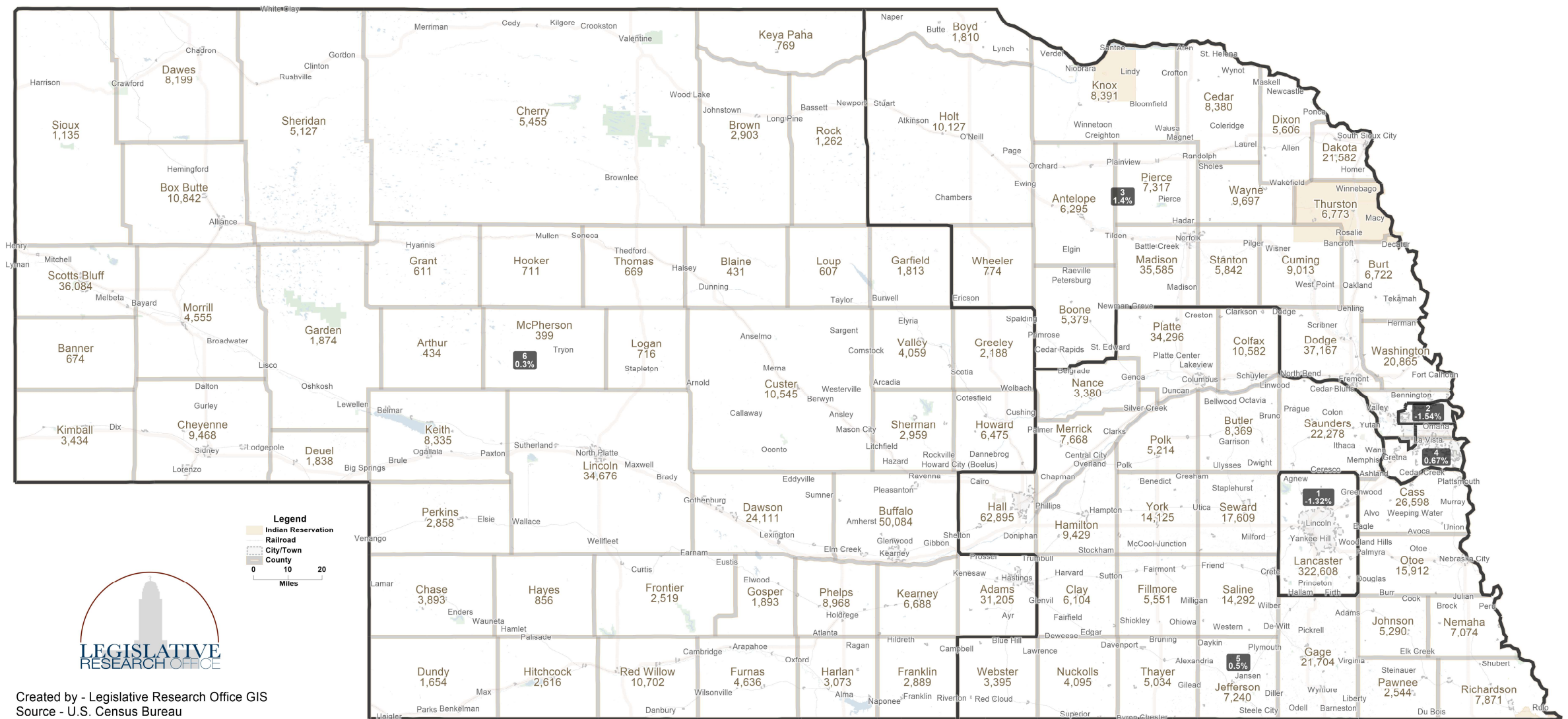
1 United States Department of Commerce, Bureau of the Census.

2 Sec. 3. Original sections 24-201.02 and 24-201.04, Reissue Revised
3 Statutes of Nebraska, are repealed.

4 Sec. 4. Since an emergency exists, this act takes effect when
5 passed and approved according to law.

Supreme Court - LB6 - Final Reading (2021)

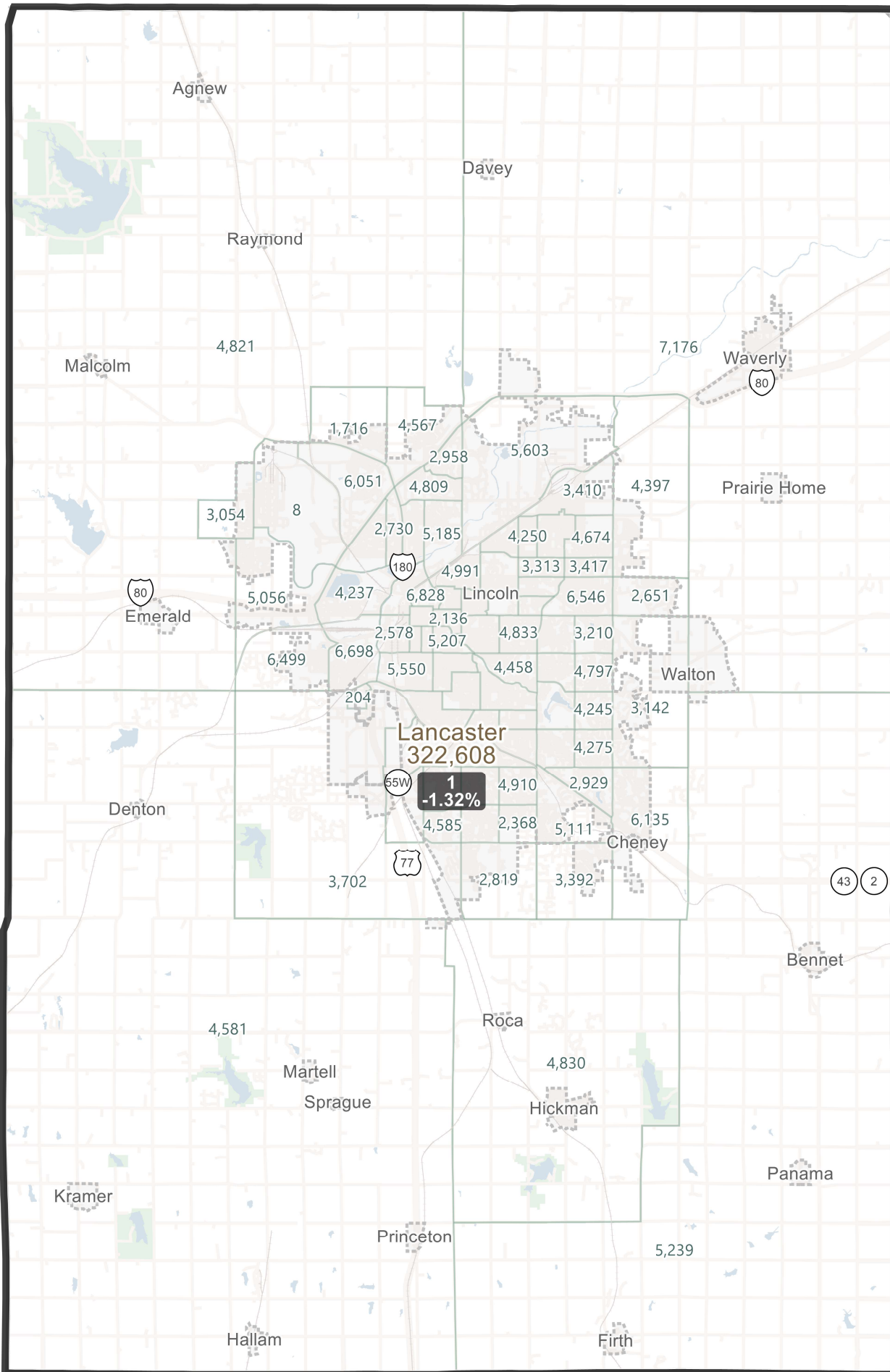
SUP21-39001



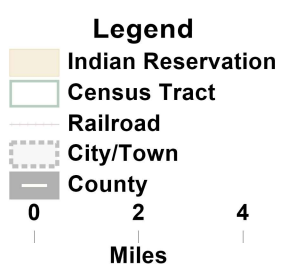
Created by - Legislative Research Office GIS
Source - U.S. Census Bureau
Date - September 29, 2021
SUP21-39001

Supreme Court District 1 - LB6 - Final Reading (2021)

SUP21-39001-1



©2021 CALIPER; ©2020 HERE



District 1 Statistics

Field	Value
District	1
Population	322608
Deviation	-4,309
% Deviation	-1.32%
18+_Pop	248605
% 18+_Pop	77.06%
18+_Wht	205424
% 18+_Wht	63.68%
18+_Blk	9637
% 18+_Blk	2.99%
18+_Ind	1908
% 18+_Ind	0.59%
18+_Asn	10874
% 18+_Asn	3.37%
18+_Hwn	168
% 18+_Hwn	0.05%
18+_Oth	7561
% 18+_Oth	2.34%
18+_WhtBlk	1701
% 18+_WhtBlk	0.53%
H18+_Pop	16641
% H18+_Pop	5.16%

SUP21-39001-1 - LB6 - Final Reading
U.S. Bureau of the Census (Population Data), 2020

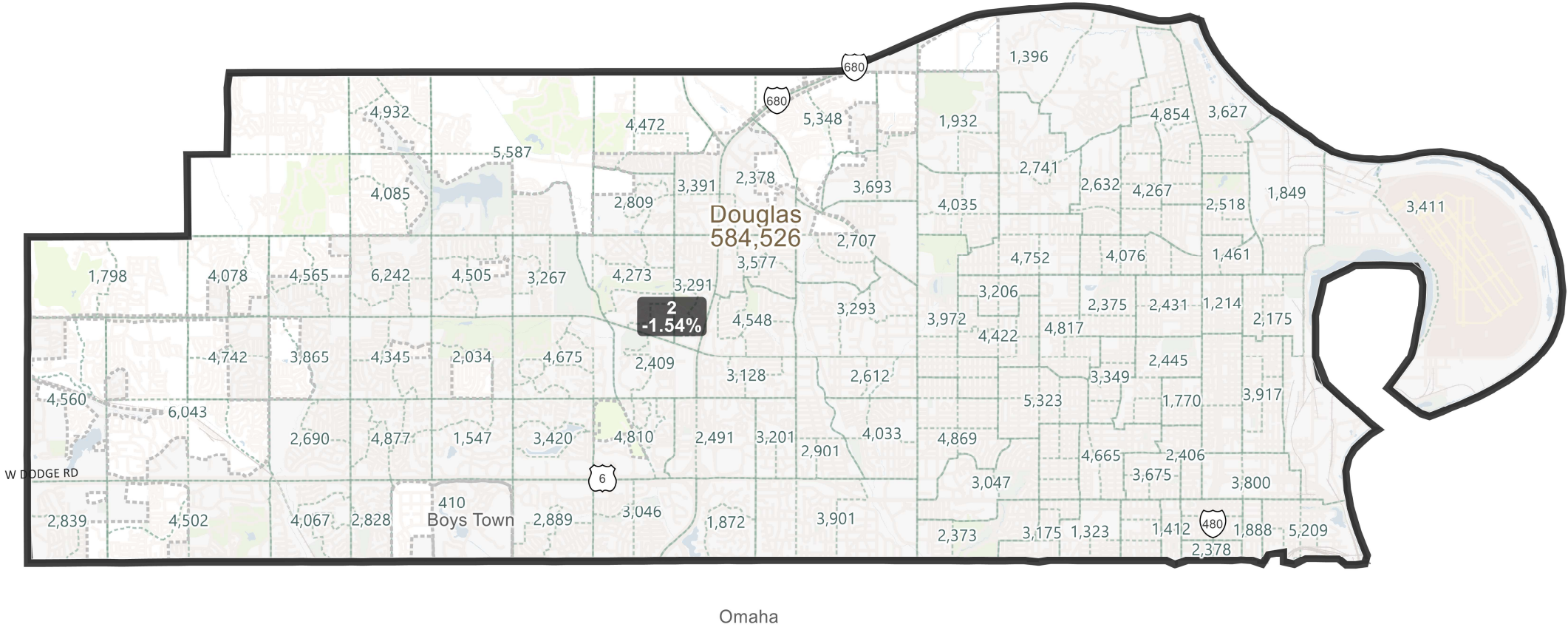


Created by - Legislative Research Office GIS
Source - U.S. Census Bureau
Date - September 7, 2021 19:49:48

Supreme Court District 2 - LB6 - Final Reading (2021)

SUP21-39001-2

District 2 Statistics	
Field	Value
District	2
Population	321882
Deviation	-5,035
% Deviation	-1.54%
18+_Pop	242408
% 18+_Pop	75.31%
18+_Wht	165432
% 18+_Wht	51.4%
18+_Blk	38152
% 18+_Blk	11.85%
18+_Ind	1934
% 18+_Ind	0.6%
18+_Asn	14344
% 18+_Asn	4.46%
18+_Hwn	182
% 18+_Hwn	0.06%
18+_Oth	8266
% 18+_Oth	2.57%
18+_WhtBlk	2077
% 18+_WhtBlk	0.65%



Omaha

©2021 CALIPER; ©2020 HERE

Legend

- Indian Reservation
- Census Block Group
- Census Tract
- Railroad
- City/Town
- County

0 1 2
Miles

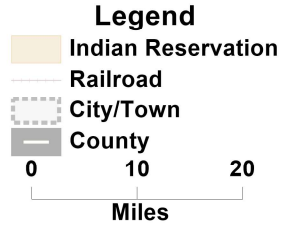
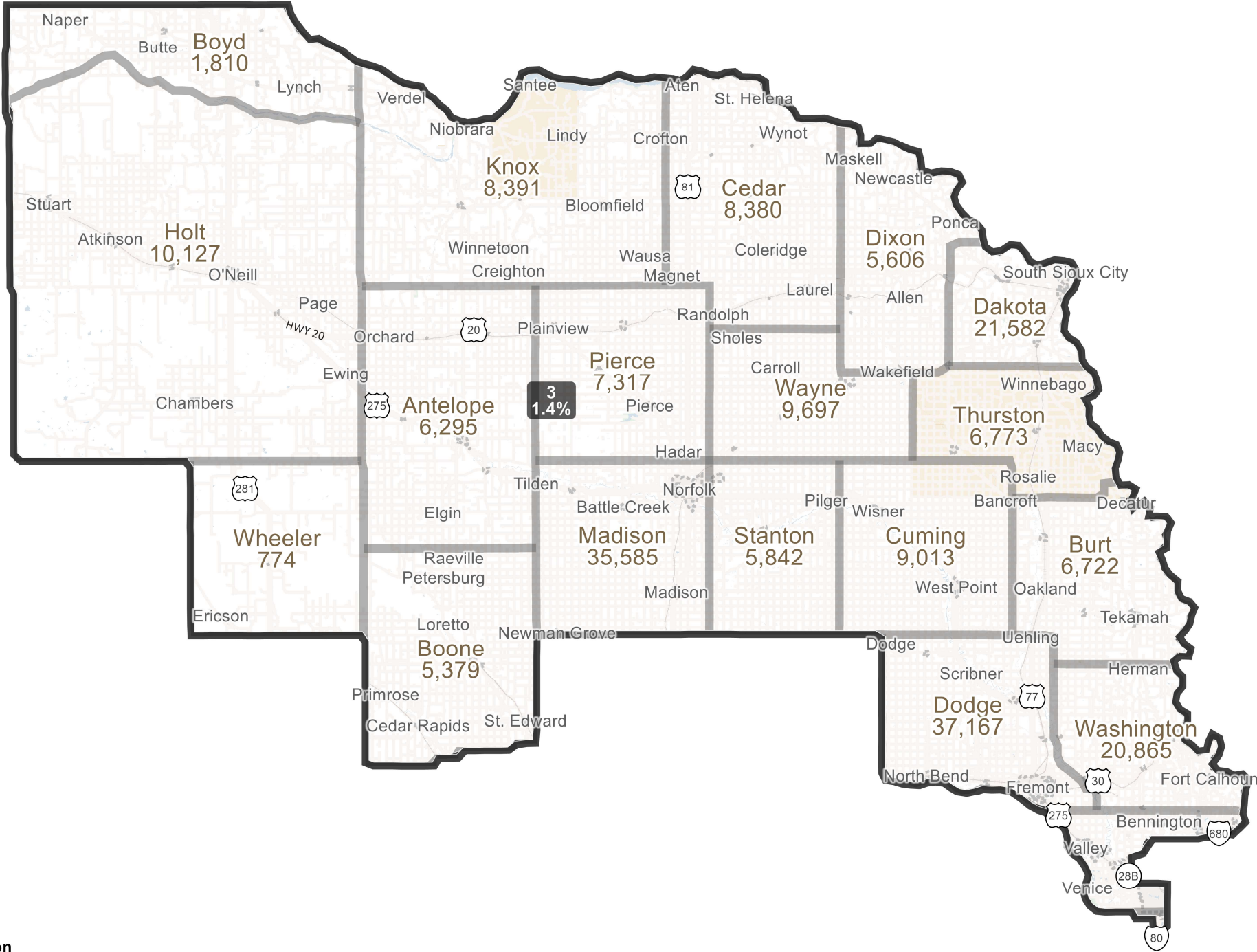
SUP21-39001-2 - LB6 - Final Reading
U.S. Bureau of the Census (Population Data), 2020



Created by - Legislative Research Office GIS
Source - U.S. Census Bureau
Date - September 7, 2021 19:49:48

Supreme Court District 3 - LB6 - Final Reading (2021)

SUP21-39001-3



©2021 CALIPER; ©2020 HERE

District 3 Statistics	
Field	Value
District	3
Population	331482
Deviation	4,565
% Deviation	1.4%
18+_Pop	243647
% 18+_Pop	73.5%
18+_Wht	209768
% 18+_Wht	63.28%
18+_Blk	3592
% 18+_Blk	1.08%
18+_Ind	4413
% 18+_Ind	1.33%
18+_Asn	4367
% 18+_Asn	1.32%
18+_Hwn	225
% 18+_Hwn	0.07%
18+_Oth	9532
% 18+_Oth	2.88%
18+_WhtBlk	698
% 18+_WhtBlk	0.21%

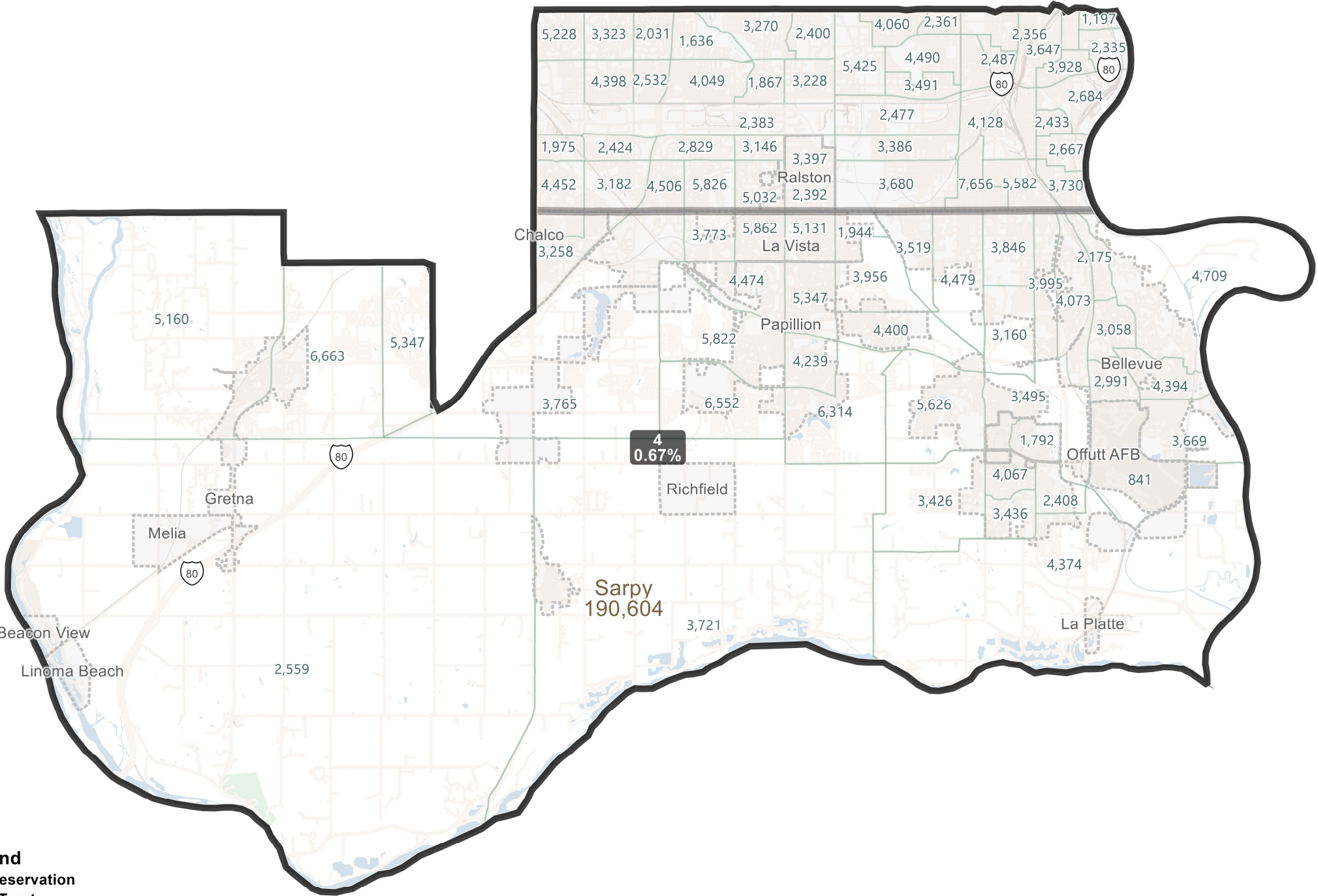
SUP21-39001-3 - LB6 - Final Reading
U.S. Bureau of the Census (Population Data), 2020



Created by - Legislative Research Office GIS
Source - U.S. Census Bureau
Date - September 7, 2021 19:49:48

Supreme Court District 4 - LB6 - Final Reading (2021)

SUP21-39001-4



Legend

- Indian Reservation
- Census Tract
- Railroad
- City/Town
- County

0 1 2
Miles

©2021 CALIPER; ©2020 HERE

District 4 Statistics	
Field	Value
District	4
Population	329091
Deviation	2,174
% Deviation	0.67%
18+_Pop	243623
% 18+_Pop	74.03%
18+_Wht	184265
% 18+_Wht	55.99%
18+_Blk	10509
% 18+_Blk	3.19%
18+_Ind	2405
% 18+_Ind	0.73%
18+_Asn	6003
% 18+_Asn	1.82%
18+_Hwn	282
% 18+_Hwn	0.09%
18+_Oth	19310
% 18+_Oth	5.87%
18+_WhtBlk	1525
% 18+_WhtBlk	0.46%

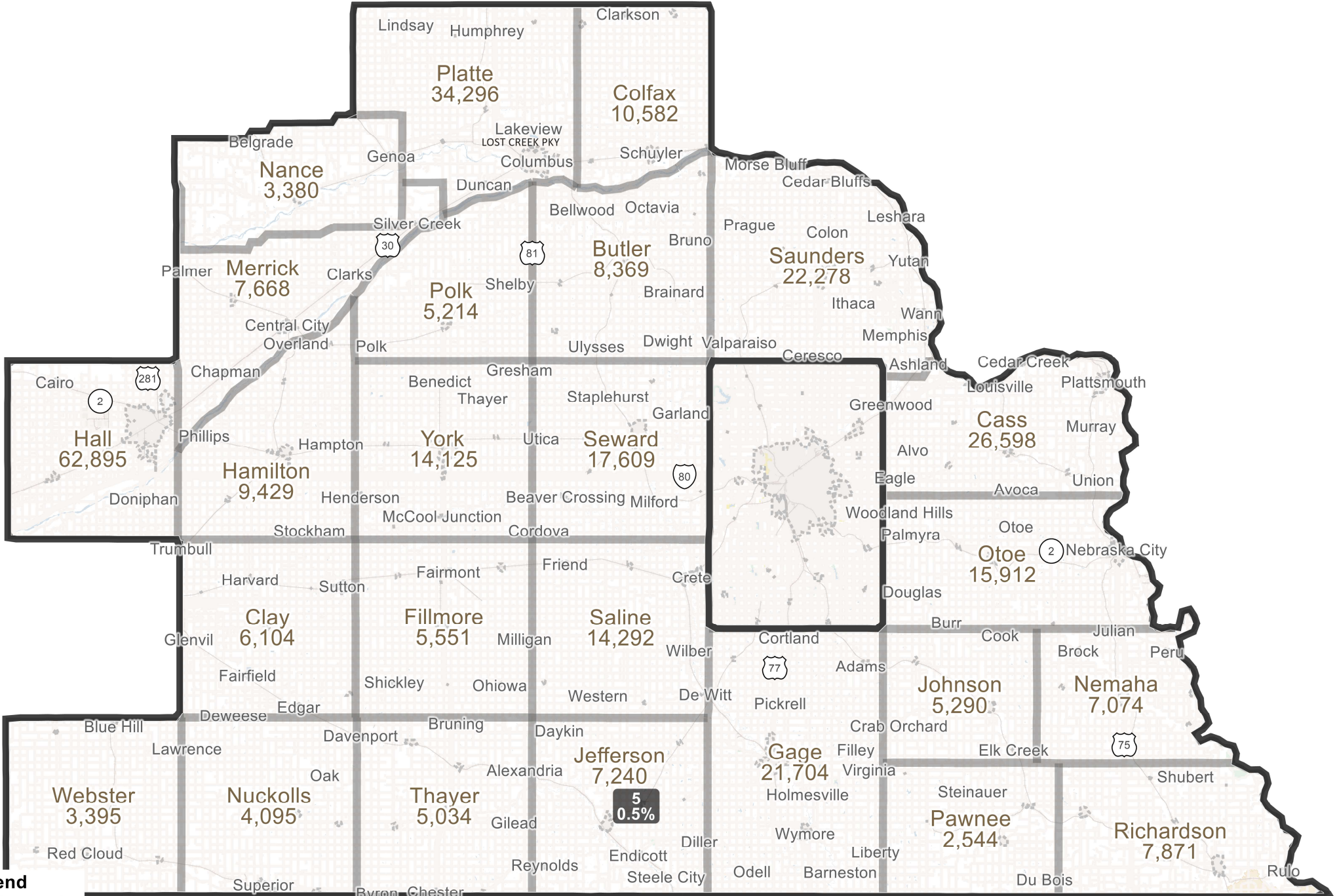
SUP21-39001-4 - LB6 - Final Reading
U.S. Bureau of the Census (Population Data), 2020



Created by - Legislative Research Office GIS
Source - U.S. Census Bureau
Date - September 7, 2021 19:49:48

Supreme Court District 5 - LB6 - Final Reading (2021)

SUP21-39001-5



District 5 Statistics

Field	Value
District	5
Population	328549
Deviation	1,632
% Deviation	0.5%
18+_Pop	247245
% 18+_Pop	75.25%
18+_Wht	214026
% 18+_Wht	65.14%
18+_Blk	2802
% 18+_Blk	0.85%
18+_Ind	1859
% 18+_Ind	0.57%
18+_Asn	1609
% 18+_Asn	0.49%
18+_Hwn	89
% 18+_Hwn	0.03%
18+_Oth	14514
% 18+_Oth	4.42%
18+_WhtBlk	522
% 18+_WhtBlk	0.16%

SUP21-39001-5 - LB6 - Final Reading
U.S. Bureau of the Census (Population Data), 2020



Created by - Legislative Research Office GIS
Source - U.S. Census Bureau
Date - September 7, 2021 19:49:48

Legend

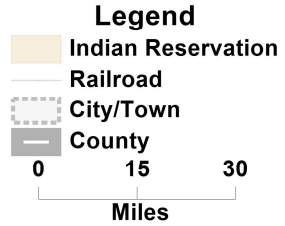
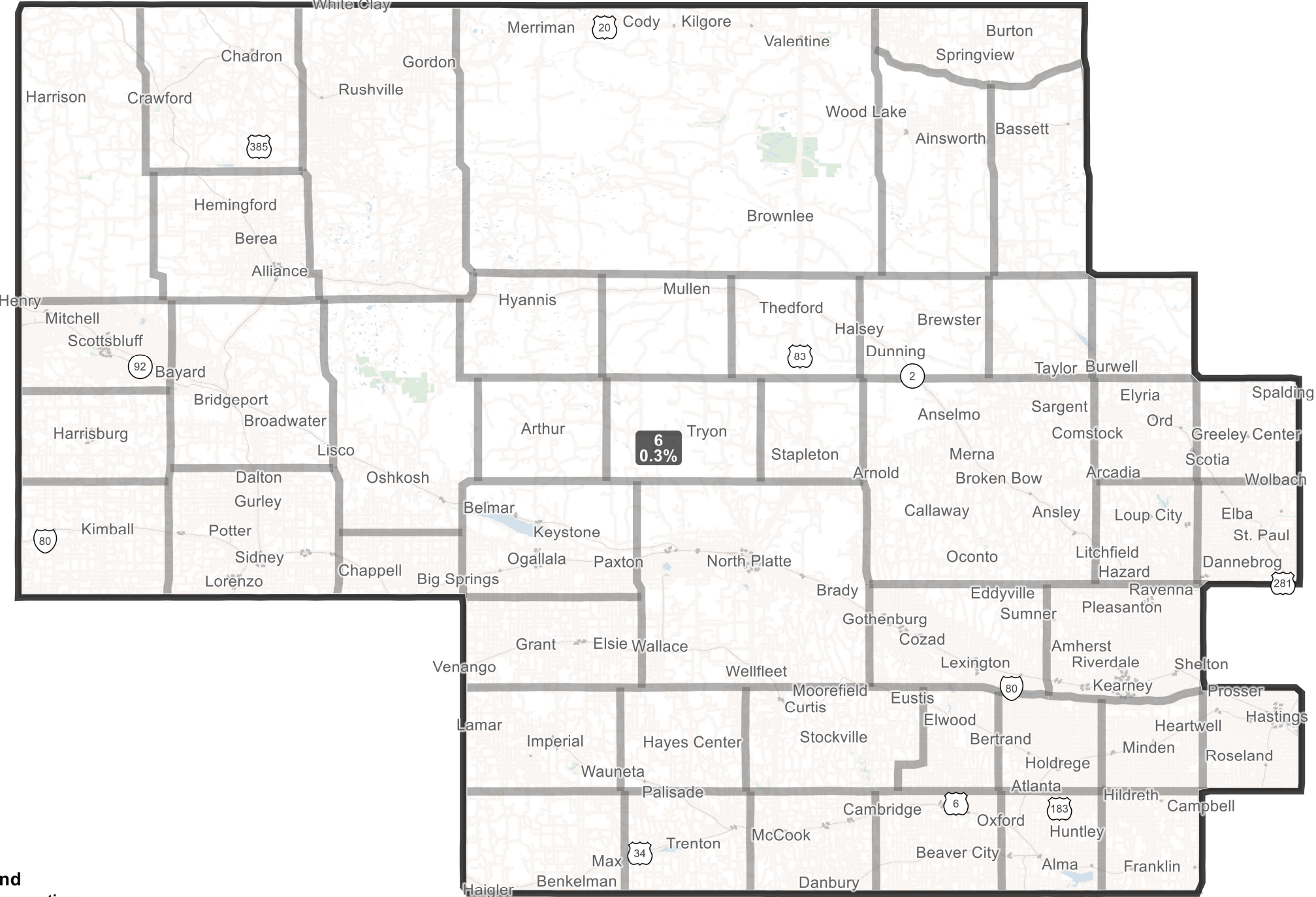
- Indian Reservation
- Railroad
- City/Town
- County

0 10 20
Miles

©2021 CALIPER; ©2020 HERE

Supreme Court District 6 - LB6 - Final Reading (2021)

SUP21-39001-6



©2021 CALIPER; ©2020 HERE

District 6 Statistics	
Field	Value
District	6
Population	327892
Deviation	975
% Deviation	0.3%
18+_Pop	250599
% 18+_Pop	76.43%
18+_Wht	220327
% 18+_Wht	67.19%
18+_Blk	2402
% 18+_Blk	0.73%
18+_Ind	2577
% 18+_Ind	0.79%
18+_Asn	1969
% 18+_Asn	0.6%
18+_Hwn	147
% 18+_Hwn	0.04%
18+_Oth	10630
% 18+_Oth	3.24%
18+_WhtBlk	530
% 18+_WhtBlk	0.16%

SUP21-39001-6 - LB6 - Final Reading
 U.S. Bureau of the Census (Population Data), 2020



Created by - Legislative Research Office GIS
 Source - U.S. Census Bureau
 Date - September 7, 2021 19:49:48