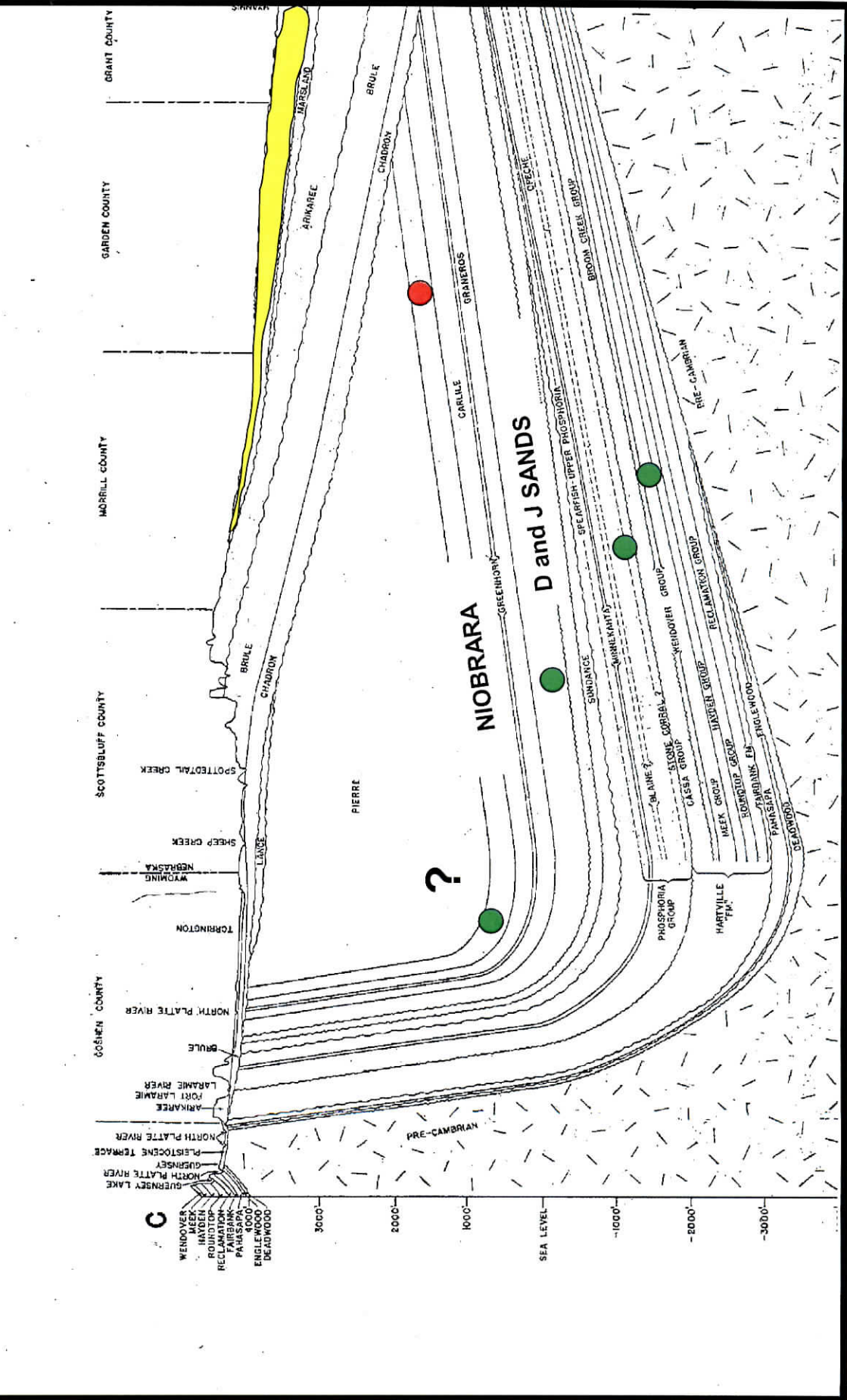


Bill and Star
10/11/15

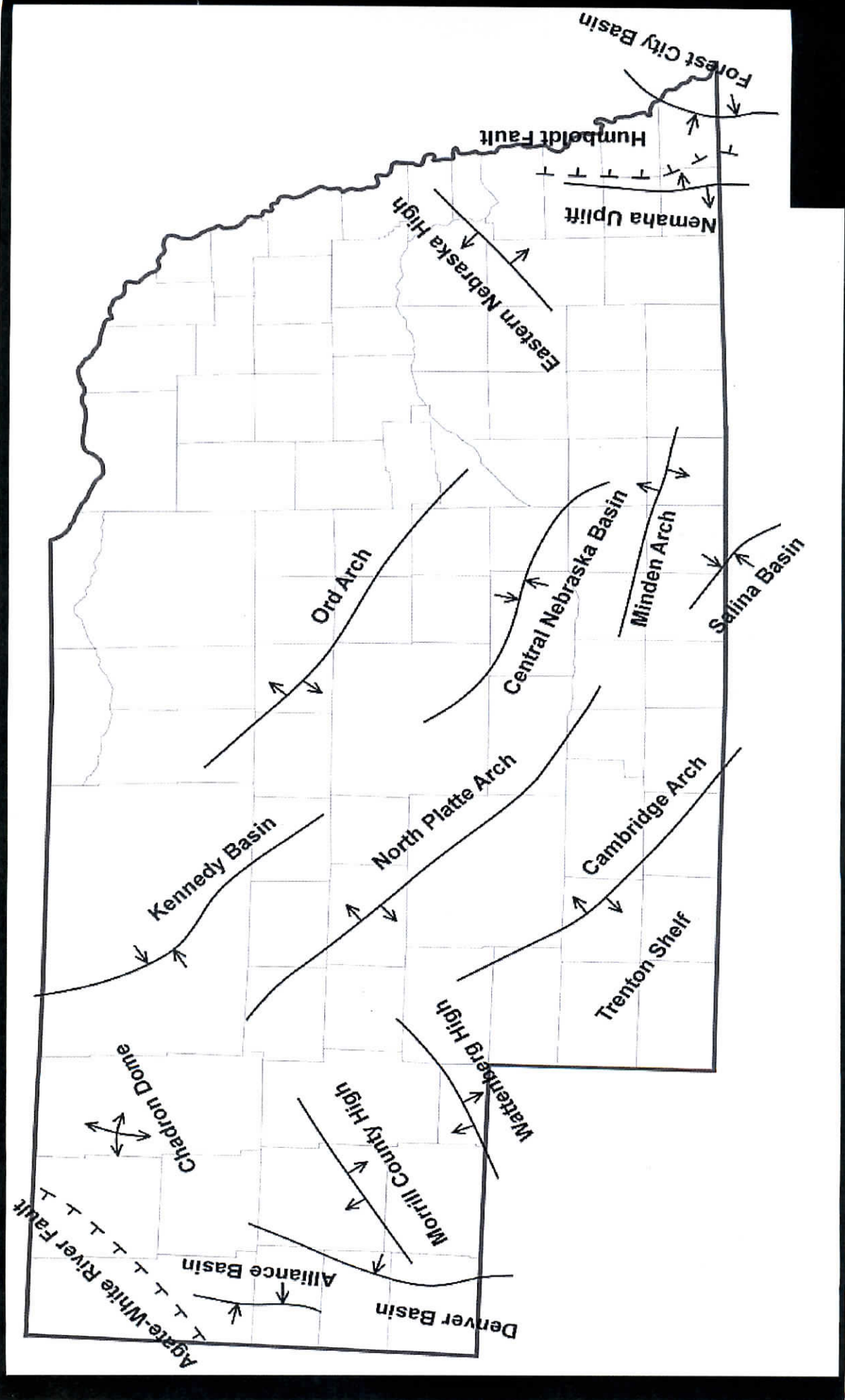
Denver - Julesburg Basin

West

East



Bill & Jane
11/11/15



N06CC
11/11/15

Compiled by
Raymond R. Burchett
and Roger K. Pabian
1991

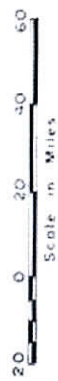
GEOLOGIC BEDROCK MAP OF NEBRASKA



Drafted by Jerry P. Leach

EAST

EXPLANATION		
TERTIARY	OGALLALA	
	HEMINGFORD-ARIKAREE	
	WHITE RIVER	
	Fox Hills	
CRETACEOUS	Pierre	
	Niobrara	
	Carlile	
	Greenhorn-Graneros	
JURASSIC	DAKOTA	
	PERMIAN	
		PENNSYLVANIAN
	MISSISSIPPIAN	
		DEVONIAN
	SILURIAN	
		ORDOVICIAN
	CAMBRIAN	
		PRECAMBRIAN
		Fault



GEOLOGIC CROSS SECTION ALONG SOUTHERN NEBRASKA BORDER

Conservation & Survey Division
Institute of Agriculture and Natural Resources
University of Nebraska—Lincoln

NOTE: Unconsolidated sediments of Recent and Pleistocene age cover the bedrock throughout much of the State and are not shown.